



Brasstown Bald



*Georgia's Highest
Mountain*

**Chattahoochee
National Forest**



The Summit from the
top of
Brasstown Bald

Beautiful Brasstown Bald, rising 4,784 Feet above sea level, is Georgia's highest mountain. On clear days, the spectacular 360 degree view from atop the mountain allows you to see four states. The surrounding area is home to a wide variety of plants and animals.

The Visitor Information Center, located on the summit of the Bald, offers exhibits, video presentations and interpretive programs.

A steep, paved 1/2 mile trail leads from the parking lot to the Visitor Information Center on the Bald.

For those who don't want to walk, a shuttle bus travels daily 10:00a.m. -5:00p.m. from the parking lot up to the Summit for a fee.

Brasstown Bald is open daily from Memorial Day through Veteran's Day (weather permitting) and on the weekends in early spring and late fall (depending on the weather).

Brasstown Bald offers the following:

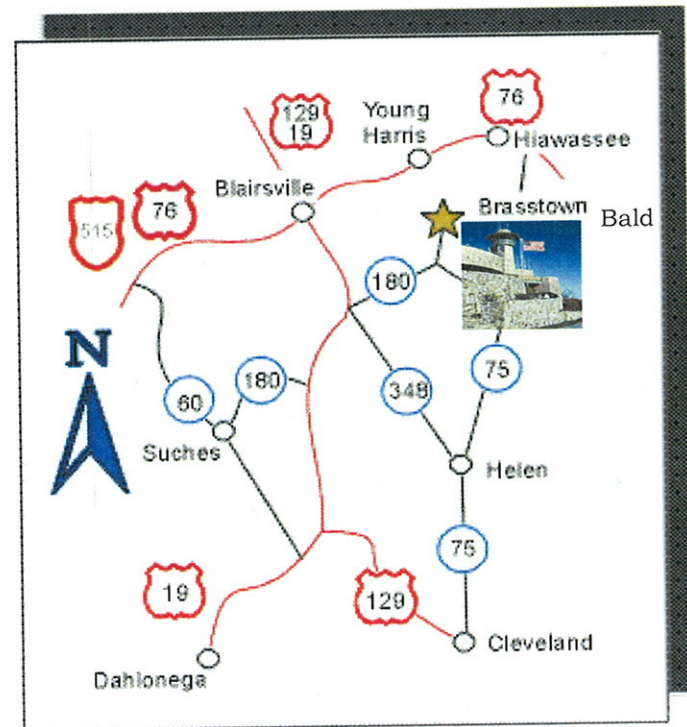
- A panoramic view of four states from Georgia's highest mountain.
- Exhibit which trace the natural and cultural history of the area.
- Video presentations shown regularly throughout the day in the mountain-top theater.
- Access to four hiking trails ranging from 1/2 to 6 miles in length.
- Breathtaking displays of spring wildflowers and fall foliage.
- Picnic tables and snack food concessions at the parking area.
- Interpretive materials available from the Chattahoochee/Oconee Heritage Association in the log cabin bookstore at the parking area.

For More Information:

Brasstown Ranger District
1881 Highway 515
Blairsville, GA 30512
706-745-6928

Brasstown Bald
Visitor Information Center
706-896-2556

Blairsville-Union County
Chamber of Commerce
www.VisitBlairsvilleGA.com
877-745-5789



How To Get There

From Blairsville, GA take US 19/129 south for 8 miles. Turn left onto GA Hwy 180. Go 9 miles to GA 180 Spur and turn left. Go 3 miles to the Brasstown Bald parking lot.