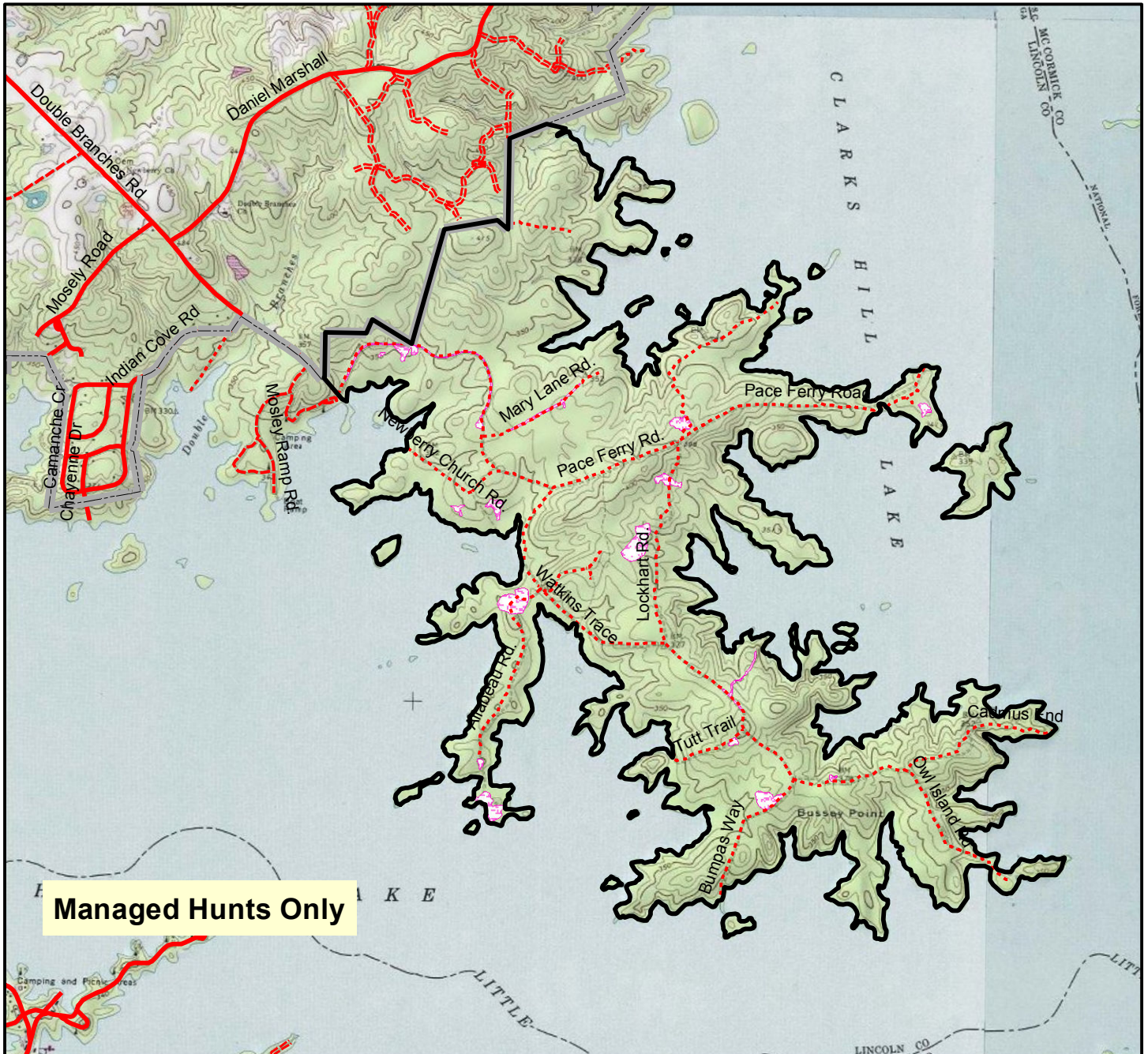









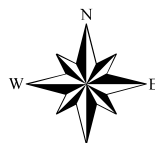


# Bussey Point



## Legend

-  Hunter Access Areas
- Hunting Area Boundary**
-  Property Line
- Roads**
-  PRIMARY
-  SECONDARY
-  UNPAVED
-  FOREST ROAD
-  PRIVATE
-  No Hunting
-  Food Plots



0 3.5 7 14 21 28  
Miles

**US Army Corp Of Engineers**

**Bussey Point**  
**Lincoln County, Georgia**  
**2,550 Acres**  
**J. Strom Thurmond Lake**

